



Yr 1 Knowledge Organiser – Where do I live?

In year 1 Geography, students will start to recognize familiar places in their local area, including Cheshunt. They will learn to write an address correctly and use maps to plan a route, using simple compass directions such as NESW. Aerial photographs will be used to identify basic human and physical features, while simple map symbols will be recognized with an understanding of the need for a key. Fieldwork skills will be used to study the geography of the school, make simple observations about the geography of the classroom and school, and ask simple geographical questions. Students will also use different maps, understand their key features, compare distances, and plan routes, giving reasons for their choice. Finally, students will use fieldwork skills appropriately, make observations about the school using description, and explain the order in which an address is written.

Where do I live?

An **address** needs to be written in a certain way so it gets to the right place.

Name of school	→	Twinkl Primary School,
Building number and road	→	12 School Road,
Town, village or area	→	Woodseats,
City	→	Sheffield,
County	→	South Yorkshire,
Postcode	→	S1 3TW



Unit overview

Our School unit will teach your KS1 geography class about the world, starting with their immediate environment and building on the firm foundations from the Early Years Foundation Stage. Children will explore their school environment using first-hand observation and experience to enhance their awareness along with essential map skills and fieldwork

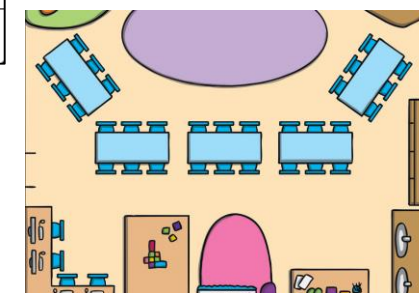
Key Vocabulary

local area	The area around where you live.
map	A drawing of an area shown from above.
address	The place where someone lives or a business is found.
observe	To watch/look at something carefully.
passport	A travel document needed to travel to other countries overseas.
distance	How far away something is.
aerial view (bird's eye view)	What somewhere would look like from above, looking down.
fieldwork	Working outside to collect information.
route	How you get to somewhere.

A photograph taken from above looking down.





A drawing of what a place looks like from above



1)What does an address include	Start of unit	End of unit
Street name, town and postcode		
Planet and what country you are from		

3) What are the 4 directions of a compass?	Start of unit	End of unit
Never Eat Shredded Wheat		
North South East West		

2) Which picture shows Ariel view of Millbrook school?	Start of unit	End of Unit
		
		

4) What do include in a simple map?	Start of unit	End of unit
Landmarks and symbols		
Stars and planets		